


# Quadzat! 4-fold Solar, Quake, Tropical storm, Eu+USA extremes confirm WeatherAction

• “Amazing” End Aug ‘Top Red’ period forecast sun-earth-weather hits

• **Another triumph for WeatherAction Solar-Lunar-Action-Technique**

• **The CO2 ‘driver’ theory of Weather & Climate is delusional nonsense**

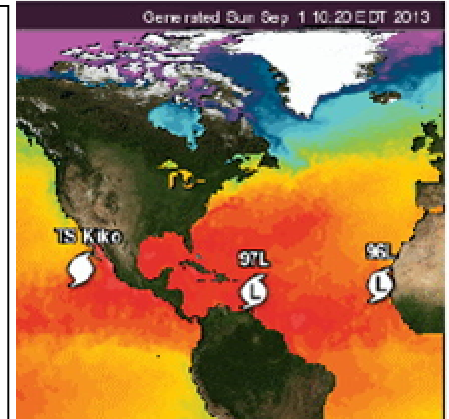
29-30 Aug	R5*	Top High	Top High	29 Aug-Sep 1st	QV5	V Major Earthquakes - Volcano M 6.5+ extra Risk Major Earth-facing Coronal holes &/or Active regions near central longitude solar disc likely.
31 A-1 Sep	R4*	High	High			
*Mobile rather than JSX						



The WeatherAction ‘Red Weather’, Solar-Geophysical, Tropical Storm and USA + Euro forecasts ~29Aug-Sept 1<sup>st</sup> with **R5** 29-30<sup>th</sup> & **QV5** trial 29<sup>th</sup>-1<sup>st</sup> issued 30day ahead (Right) scored major successes in predicting: Earth-facing Coronal holes, **major** Earthquakes, Formation of potential Atlantic Trop Storms/Hurricanes E of Leeward Is, and extreme wind, hail and tornado events where predicted in North USA and Italy/Balkans regions of The Med.

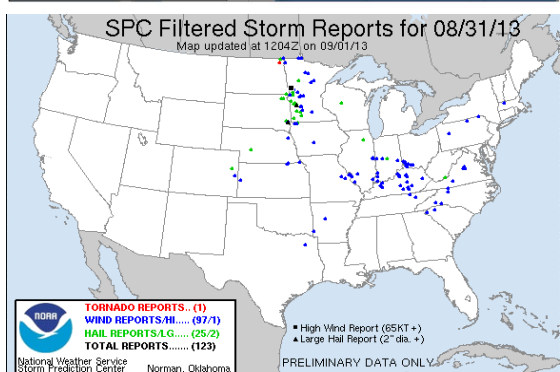
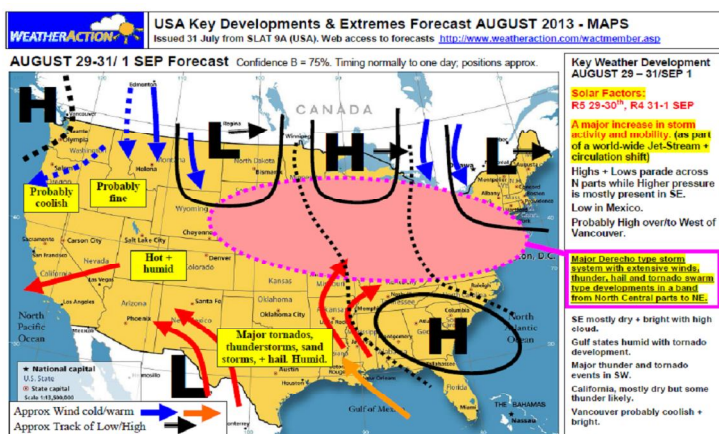
The huge Coronal Hole was on 28<sup>th</sup>. The M7.0 quake in the Aleutian Isles was on 30<sup>th</sup> and potential Atlantic TS Developments 96L & 97L were 29<sup>th</sup>. For ‘RTQ’ (Solar-Quake) and full ATS forecast & results also see [http://bit.ly/18ljXS\\_](http://bit.ly/18ljXS_)

From WeatherAction ATS formation forecast prod 25Aug  
**WA1 Forming ~29-30th Aug reaching H2 (+/-1) at some point.** Prob starting East of Leeward Islands, heads W/NW towards near Bahamas, standard models are likely to suggest landfall on the Islands but WA1 will veer slightly right of their projections and stay in Atlantic and **HIT GEORGIA (or Florida/South Carolina)** around 6/7th (5-8th) Sept.



WeatherAction USA 29 day ahead forecast for major storms with hail events in a (see pink) band across North USA 29-31<sup>st</sup>/1<sup>st</sup> was superbly matched in timing and region by storm reports 31<sup>st</sup> (below) and included giant hail storms eg in Nebraska (link above).

WeatherAction Euromap forecast prod end Jul (bel) for thunder, hail, heavy rain/floods & tornadoes in Italy/Balkans region of the Med was superbly followed in records (bot rt)in European Severe Weather Database 27Aug-1Sep <http://www.essl.org/cgi-bin/eswd/eswd.cgi>



Observed Region of **Extreme Hail, wind, Tornadoes** well matches Weather-Action (pink area) forecast of 31d before

