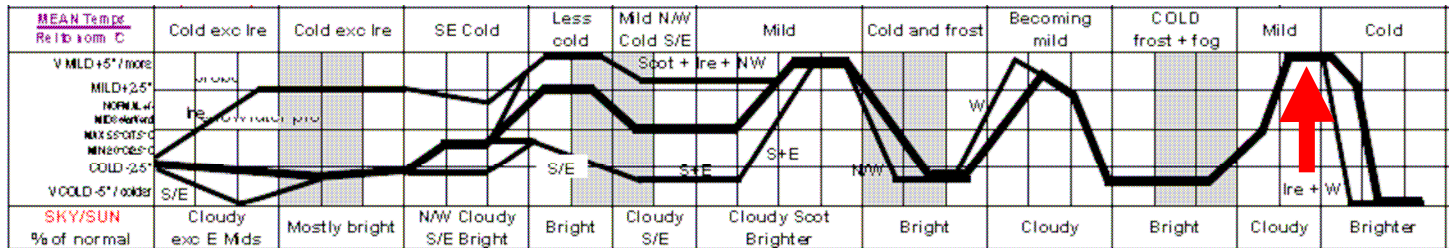


**WeatherAction end Feb major solar hit building & long range key forecast scenarios UK+Ire, Europe & USA being confirmed....**

**UK+Ire ~mildest day Feb forecast 30days ahead**

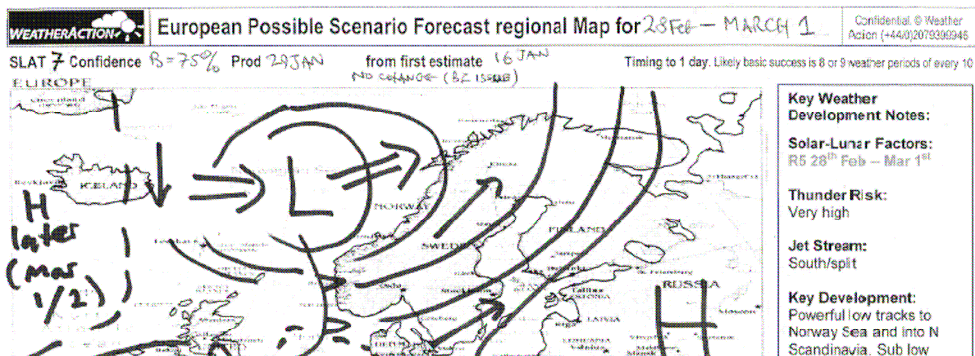


**WeatherAction FEB Temperature Forecast graph issued 29 Jan shows very mild day ~Tue 28<sup>th</sup> Brit & Ire**  
 – As now forecast by Met Office 3 days ahead. Weekends shaded, Red arrow ~28 Feb likely very mild day(s). **March 1st /2nd colder.**

**EuroMaps forecast.**

**Words and maps 28 Feb to March 1<sup>st</sup> show stormy Low pressures will attack Scandinavia.**

This is being confirmed with powerful lows in Norway sea in short range Met O forecasts. For discussion on developments in NW Europe after mid Feb see Sect IV & V <http://bit.ly/yRJ0t5>



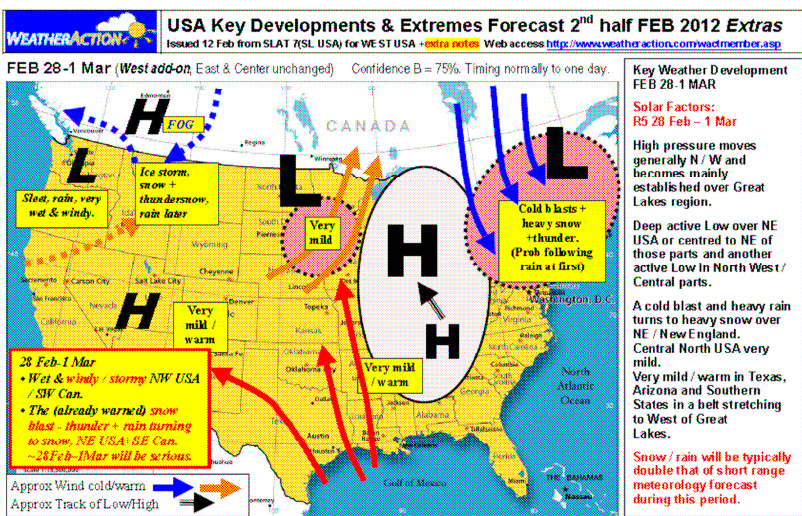
**WeatherAction USA forecasts**

**Active lows in NW and NE USA in WeatherAction long range forecast 28 Feb to 1<sup>st</sup> March are being confirmed in NOAA short range forecasts.**

See <http://www.hpc.ncep.noaa.gov/basicwx/day0-7loop.html>

**The Jet stream in Feb**

has been showing high amplitude motion which has given large temperature changes and on occasions in USA given less snow than both long and short range forecasters expected. This was particularly the case around Feb 14-18<sup>th</sup> when snow expected for New York / New England was reduced and bizarrely fell further south\* than reported warnings eg in WeatherAction9\*\* - (\*eg in Kentucky) \*\* <http://www.weatheraction.com/docs/WANews12No9.pdf>



**A "Canyon of Fire" – The driver of all this weather,**

of major solar activity - in upper left (NE) of solar disc is moving towards central parts – in time with WeatherAction forecasts issued 29<sup>th</sup> Jan. At the same time M5+ earthquakes have been preferentially happening in Earth's Southern hemisphere as warned (extract from RTQ, Red Warning + Tornado-thunder+Quake-volcano, forecast below). An M 6.7 quake hit Siberia on 26<sup>th</sup> Feb. Further information and report of discussions at WeatherAction and Poly of North London Astronomical Forum (PONLAF) see <http://climaterrealists.com/index.php?id=9179> Mid month 'R5' quake and extreme weather hit: <http://www.weatheraction.com/docs/WANews12No8.pdf>

28-29	R5+	V High	V High	<b>QV Extra Major Earthquake &amp; Major Volcano</b> Earth facing Coronal Holes likely above centre of solar disc Quakes in range M6.5 to 8 likely. Pacific ring South Hemisphere possibly preferred.
Amended to 27-29 +/- 1 day				

**Game-changing Monthly forecasts On-Line up to 30 / 45 days ahead <http://bit.ly/utWrvi>**

- UK + Ire maps & graphs; 30day (6pages); 45day ahead (4pages)
- Euromaps Region weather + Pressure maps (both 8 pages)
- USA maps – scenarios, extremes + dangerous weather (10p)
- World Extremes, Red Warnings, Tornado, Quake (Trial) (RTQ)

**Longer range forecasts up to 12 months ahead [piers@WeatherAction.com](mailto:piers@WeatherAction.com) +44(0)2079399946**