

# Simultaneous extreme solar, weather & earthquake events confirm WeatherAction Long Range warnings for ~ Nov 5-6

- Biggest sunspot region for 6 years earth facing Nov 6<sup>th</sup> (major influences ~ 4-7<sup>th</sup>).
- Forecast extreme weather confirmed SW England, SW Europe, North USA.
- Significant extra Earthquakes eg US

Some months ago – and repeated 14 Oct – Piers Corbyn astrophysicist of WeatherAction warned of particularly powerful events on the sun and consequent extreme weather events on Earth for around 5-6<sup>th</sup> Nov – an **Extra Top Red enhanced period**.

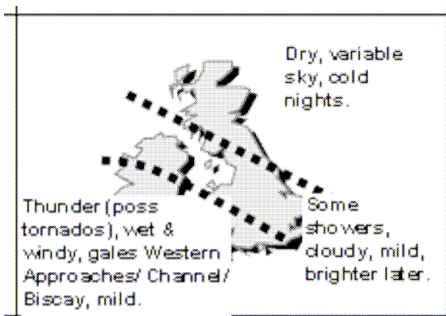
**HERE is the predicted, earth facing Solar active Region - AR1339:-**  
<http://thewatchers.adorraeli.com/2011/11/06/active-region-1339-facing-earth/>



**And HERE are predicted weather extremes on Earth driven by AR1339:-**

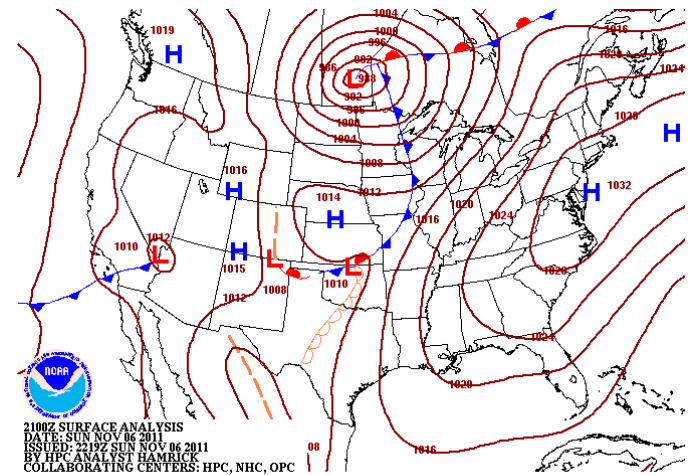
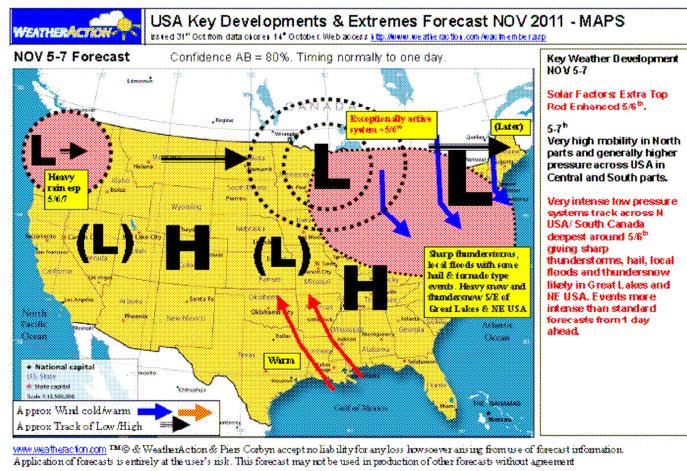
**=> Nov 4th Tornado events in Worcestershire SW England - Roof tossed into tree by tornado -**  
<http://www.dailymail.co.uk/news/article-2057566/Bonfire-Night-expected-damp-squid-tornado-rips-roof-stable.html?ITO=1490>

Tornado possibility was specifically in forecast detail MAP for SW England issued 14Oct in 15-45d forecast (and repeated in 30day issued 31Oct) **Thunder (poss tornados), wet & windy...** for period 5-7th espec 5/6th (uncertainty one day)



**=> Nov 4th Deadly floods hit Northern Italy** [http://news.bbc.co.uk/weather/hi/news/newsid\\_9632000/9632094.stm](http://news.bbc.co.uk/weather/hi/news/newsid_9632000/9632094.stm)  
 (as in deep Lows predicted by WeatherAction for S France ~ 5-7th but these moved quicker to Italy / Gulf of Genoa)

**=> Nov 6th Very Deep Low crossing North USA -** <http://www.hpc.ncep.noaa.gov/sfc/loopimagesfcwbq.gif>  
 As in WeatherAction USA forecast map issued 31Oct below:



**=> & EARTHQUAKE 'SWARM' Oklahoma NOV 5-6th.** M5.6 struck OK 6<sup>th</sup>03:53UT (largest on OK record) + 10 aftershocks! <http://usat.ly/tHcfZc> <http://on.doi.gov/t5cbzn>. CONFIRMING WeatherAction extra Quake world warnings - although none M6+ <http://bit.ly/s0TcTs>

**WeatherAction on Line forecast Shop** <http://bit.ly/dNhhNo>

- World Extremes - **Red Warnings** (solar factors) + **Tornado** + **Quake risk (RTQ)**
- UK+ Ire maps & graphs • Euromaps - Region weather + Pressure scenarios
- USA maps –scenarios, events, extremes + dangerous weather.
- Atlantic Region Tropical Storms to end Nov (Yes there will be more)