As some New Yorkers complain IRENE wind warnings over-hyped Piers points out:-

"Wind warnings for NY & East states somewhat overhyped because IRENE Eye tracked further East - in line with WeatherAction 'EndGame' forecasts.

"Use of our forecasts could help authorities respond better"

• Floods and tornadoes now main dangers

• Will US Authorities use the best available forecasts to reduce disruption and save lives?

New York Mayor Michael Bloomberg and others might be forgiven for what has been described as over-reaction to IRENE – which was one hell of a storm for many but not as bad as billed for most New Yorkers – because he has to follow official advice.

The key problem was that official forecasts for Irene had it tracking slightly to the West of New York City (see below left and note earlier official projections were even further West – see eg in WANews12 http://bit.ly/puvNX3) which could give extremely strong onshore winds; whereas Piers Corbyn of WeatherAction.com consistently stated in his 'Irene EndGame' (IEG) comments that the storm centre would track relatively a bit further East; which it did. See satellite pic below where there is some eye disorganization as it makes landfall but the quasi centre(s) are east of the original official track and heading into Long Island and the **main New York winds were offshore rather than onshore and weaker**.

Irene Facts

• Irene formed & developed as defined by date region & track in Piers Corbyn's Weather Action whole Season Atlantic Storms forecast detail **issued 7 weeks ahead** - WANews12 http://bit.ly/puvNX3

• Then IRENE track shifted right (to east) and powered up, compared with standard forecasts one day ahead, as warned in Piers Corbyn's 'End Game' forecasts - IEG1 & IEG2 http://bit.ly/qv2YJk

• IRENE consistently tracked somewhat east of Official projections **in line with Piers Corbyn's 'EndGame' forecasts** thereby reducing onshore winds in East states.

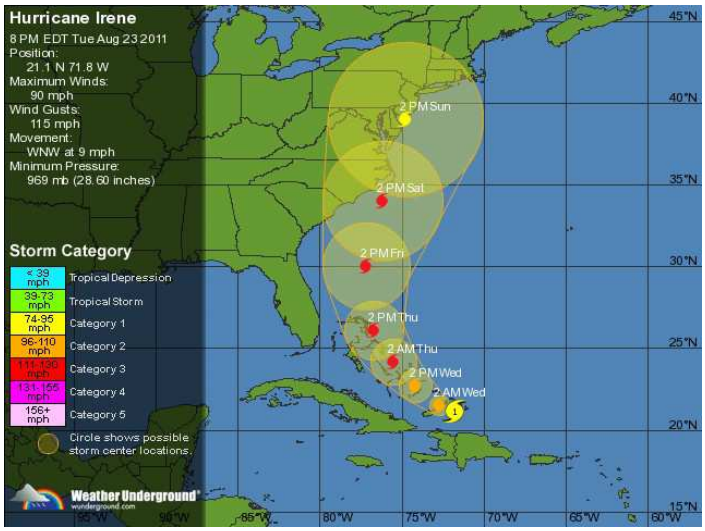



Floods & Tornadoes

24-25	Extra Top Red	Very High Thunder & strong wind and extra Tornado risk	24-28 QV Major Extra Earthquake and Major Volcano risk
27-28	Top Red	High Thunder & strong wind + extra Tornado risk	

There have been some tornadoes and tornado warnings with Irene. Subscribers to WeatherAction's 30day Extreme events Rest of World forecasts (for **RTQ** - **R**ed warnings, **T**ornado/thunder & earth**Q**uake risk) expected them (Aug extract here). Similarly the USA Earthquakes just preceding the Aug 24-28 period were consistent with the extra Quake-Volcano, QV, period ~24-28 predicted.


WeatherAction News 2011 No14 issued 26-08-11 www.weatheraction.com +442079399946
Piers_Corbyn twitpic / Letter to USA Authorities & EndGame IEG4 issued EDT 3pm AUG26

As Weather Action forecasts on Hurricane Irene continue to beat all comers:-

WeatherAction offers US Authorities advice on Irene and all Tropical storm threats to USA

USA citizens can see that Weather Action forecasted the formation timing and track of Hurricane IRENE - the most dangerous East USA storm for many decades – from 85 days ahead while all others had no clue. Furthermore WeatherAction's 'EndGame' forecasts have consistently improved on official forecasts of IRENE's track in its final days; advice which if applied can reduce worry for millions and concentrate minds where concentration is most needed.

"We use a game-changer, a new paradigm, in forecasting", said Piers Corbyn astrophysicist of WeatherAction.com. "The best other forecast systems can do long range is statistical estimates of how many storms there might be in a season; whereas we can predict formation timing, region and track, storm by storm by storm, months ahead for the whole season with 85%+ success. USA citizens could benefit, lives can be saved and suffering reduced as we have spoken to officials and offered US National Hurricane centre, the US Dept of Homeland Security/Secretary Of State Janet Napolitano), FEMA and New York Mayor Bloomberg access to our advice. LETTER Begin

NY Long Island in IRENE sights

Piers put his latest EndGame 4 warning in the letter to NOAA-NHC / DHS /FEMA /New York Mayor and suggests Irene may track more east than official models (below) suggest. **"This is relatively better for New Jersey & NY City but worse for Long Island. Also our earlier statements max IRENE strength as it nears NJ/NY could be higher than official views - CAT 2 rather than CAT 1"** to east

WeatherAction Letter to National Hurricane Centre / NOAA, copied to Dept of Homeland Security – Janet Napolitano / FEMA, and New York Mayor Michael Bloomberg.

Dear Chris, (Chris Vaccari of NOAA/NHC)

It was excellent and an honor to speak to you in NOAA.

As I explained we, Weatheraction, have made a game-changing breakthrough in LONG RANGE forecasting of Atlantic Region Tropical storms and that NOAA/ NHC & the USA Govt would benefit enormously from its use in time and increase effective targeted preparedness (rather than wholesale alerts with the population getting agitated when only a fraction of them need be).

We have been very successful so far this season and in particular predicted the appearance of IRENE in terms of timing formation region and track and furthermore our 'EndGame' forecasts have improved on official ones from your organizations. (NOTE we do not do a complete new track forecast from scratch but apply the perturbations arising from predicted solar activity effects through our Solar Induced Action Technique (SIAMS) theory to improve on whatever standard meteorology model is up).

[Irene EndGame - IEG4 - Statement from WeatherAction Issued 26Aug2011 in form of track of Irene compared with official 5pm (EDT) track forecast (average with 70% confidence across right hand half of track is likely as IRENE eye is likely to pass over further east parts of Long Island or perhaps to the east of Long Island rather than more inland.

For your information formal letter which sums up most of what you need at the moment
a) Weather11hu02 –
http://www.weatheraction.com/images/Weather11hu02.pdf
b) Ongoing monthly and contact thread on WeatherAction.com:
http://www.weatherfor.com/forumdisplay.php?fid=6&prod
c) e mail correspondence below with a US member of public which contains more info:

Please let me know
1. Would NOAA/NHC be interested in our whole season 2011 forecast which has been sold to operators in the insurance field but is not exclusive, and making use of it?
2. Whom should we best contact?
3. Would you also be interested in ongoing EndGame forecasts of landfall threatening Tropical Storms 2011? These are made public before we are able to make earlier projections.
4. Would you be interested in a whole season forecast for 2012?

Thank you for your attention

Piers Corbyn
BSc Physics First Class Imperial College, MSc (astrophysics), ARCS, FRAS, FRMetS, Founder of WeatherAction long range weather & Climate forecasters.

On Line forecast Shop http://bit.ly/dNhlNo
Order Sept now, rest of Aug free for all forecasts.
⇨ GET latest USA Maps (Extreme Events USA) Long Range forecast which includes (IRENE) Storm hit on East coast.
⇨ Contact sales@weatheraction.com for further information.

We are offering WeatherAction Long Range Storm forecasts to US Authorities http://bit.ly/nFJaV1 to help emergency services and save lives.

Some blogs suggest US authorities hype-up all extreme weather attempting to justify their silly claim that so-called CO2-global-warming-causes-extreme-events http://bit.ly/qN83dE
If they ignore our offer to help reduce suffering and save lives this will be why.

Long Range Tropical Storms forecasts NOW released!

Subscribe US/Atlantic Region, Sept only or Whole Season to Nov!

Go to WeatherAction on Line forecast Shop http://bit.ly/dNhlNo

Also for: USA-Maps, Extreme Events Rest Of World, UK+Ire, Euro-Maps