



WANews10no30 Gulf Storm End Game forecast confirmed AGAIN & Season So far News  
 PLEASE POST & PASS ON – especially to Authorities and media who really ought to know.

[www.WeatherAction.com](http://www.WeatherAction.com) - long range weather & Climate forecasters

Delta House, 175-177 Borough High Street. London SE1 1HR Tel +44207939 9946

From Piers Corbyn+44(0)7958713320 [http://twitter.com/Piers\\_Corbyn](http://twitter.com/Piers_Corbyn) , [piers@weatheraction.com](mailto:piers@weatheraction.com)

# 'EndGame' solar correction to Gulf Storm track confirmed AGAIN

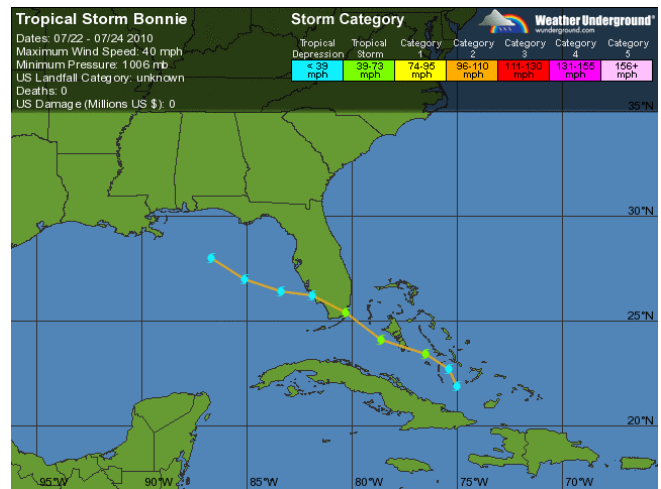
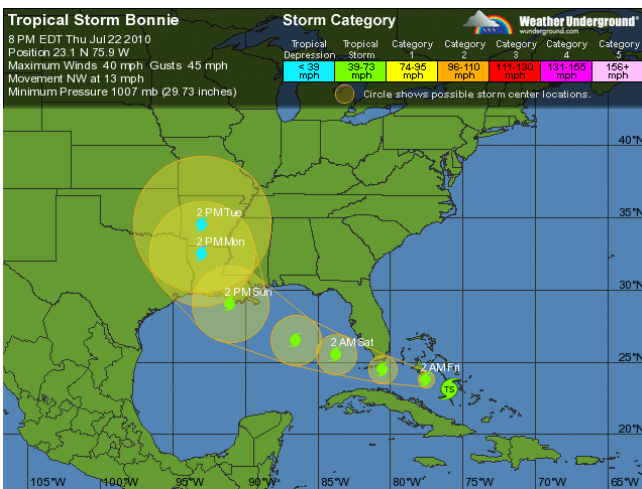
## WeatherAction warning 22July 8.30pm edt

<http://www.weatheraction.com/displayarticle.asp?a=226&c=5>

"...We expect (with 75% confidence) that TD/TS Bonnie will veer somewhat to the right of official/NHC tracks particularly on Friday 23rd and Sat/Sun 24/25th when it may also power up slightly above official projections.

"Most likely Storm Eye landfall will be EAST of New Orleans rather than West of it which is the current official/NHC projection (issued 8pm EDT 22 July)...."

Piers Corbyn's solar-based warning issued 22 July (EDT) { box above } for the track of Tropical Storm Bonnie to veer to the right of the Official projections (left map) was confirmed by events (right map).

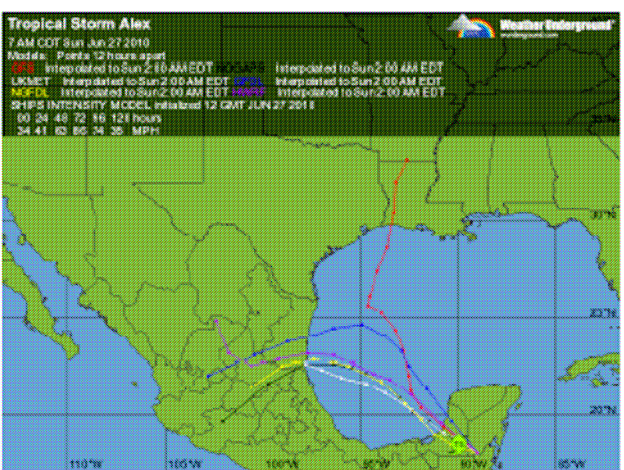


The main deviation to the right occurred later on **23<sup>rd</sup> July** (green TS then blue TD marks each side of South Florida on map\*) in accord with WeatherAction solar based prediction. (\* <http://www.wunderground.com/hurricane/at20103.asp> )

"This was an  $\theta\Delta$  type SLAP (Solar Lunar Action Period) predicted 7 weeks ahead and we are very pleased with the result confirming our second EndGame forecast of the season. As a consequence of veering right onto South Florida Bonnie also lost some of the power it otherwise would have had so not only were the winds affecting the oil slick more off-shore than the official forecast - *in line with our forecast* - but they were also less strong. **This meant overall the effect of Bonnie was significantly less in the oil-slick area than official forecasts and media had suggested and some of the measures taken may retrospectively have been over-reaction.**

"Our EndGame forecast for deviations of **Alex** the first TS of the Atlantic season was also generally confirmed" said Piers. "In that case (below = <http://www.wunderground.com/hurricane/at20101.asp> ) Alex veered right (first 5 green TS points after leaving Yucatan peninsula) on **28/29<sup>th</sup> June** confirming our specific statement issued 24 June: 'We expect this rightward trend to continue relative to standard models through 28<sup>th</sup> & 29<sup>th</sup> ...'"

<http://www.weatheraction.com/docs/WANews10No24.pdf>



# Where is 2010 Tropical Storm Season going?

- Atl/ Caribb /Gulf + East Pacific Storms SUM well forecasted.
- East Pacific - One up; Atl/Caribb/Gulf - Two down.
- Will Atl/Caribb/Gulf storms stay down on 'Official' expectations?

“Overall our long range forecast for the SUM of Atlantic/Caribb/GoM Region + East Pacific **formation total numbers and timings has been very good**, although Atlantic/Caribb/GoM has been two down on forecasts and East Pacific has been one up.

“We are very pleased with the landfall success rate of 3/3 and the End game track improvement to short range models of 2/2. The success is down to recent improvements in SLAT, Solar-Lunar-Action-Technique. Events on the Sun driving the track changes of Tropical storms were very interesting (below)”, said Piers


Where=>	Atl/Caribb/GoM (ACG)		East Pacific		SUM = ACG+EP	
	LR Fc	Occurred	LR Fc	Occurred	LR Fc	Occurred
2010						
May	0	0	1	1 (Agatha)	1	1
June	3	1 (Alex)	1	4 (2E B C D)	4	5
July	2	2 (TD2, Bonnie)	3	1 (TD6E)	5	3
<b>TOTALs</b>	<b>5</b>	<b>3</b>	<b>5</b>	<b>6</b>	<b>10</b>	<b>9</b>
	<b>ACG – Landfalls</b> All ACG storms were LR forecasted to landfall Gulf/Florida & all did. <b>Success 3/3</b>  <b>ENDGAME</b> improvement on standard Short range models <b>Success 2/2</b>		The storms recorded are those reaching sufficient TS /TD level to be placed in Official Tables: <a href="http://www.wunderground.com/hurricane/hurrarchive.asp">http://www.wunderground.com/hurricane/hurrarchive.asp</a> <a href="http://weather.unisys.com/hurricane/">http://weather.unisys.com/hurricane/</a>  Forecasts are in: WAnews25 <a href="http://www.weatheraction.com/docs/WANews10No25.pdf">http://www.weatheraction.com/docs/WANews10No25.pdf</a> Or see refs in text for EndGames.			

Forecasts of tropical storm formation numbers through a season has never been easy but now the public are suffering a double whammy of confusion because **weather forecasting has become politicised**.

First *political* weather forecasts announce expectations of huge numbers of Tropical storms in line with the Global Warmers' standard baseless claims. Second the media add political spin and hype to either boost Global Warming expectations or distress BP/Gulf residents or both. So it's not surprising actual storms have been down on the most publicised prognoses and note if the Tropical Depressions counted in the official tally are removed there have only been two ACG storms so far this season. However this doesn't tell us where the season will go.”

## WeatherAction Monthly Meeting 12noon Frid 30<sup>th</sup> July

- July weather Events • Key points for August • How the tropical storm season might go.
  - Solar activity & the thermosphere (& the zero effect of CO2!)
- WeatherAction, 175 Borough High St, London SE1 1HR



**For 28/29th June (Alex veered right):** Earth began being hit on 26 June by a fast stream of solar particles from a large Coronal hole

<http://spaceweather.com/archive.php?month=06&day=26&year=2010&view=view>  
 and there was a major geomagnetic storm on 29/30 June.  
[http://www.swpc.noaa.gov/ftpdir/warehouse/2010/2010\\_plots/kp/20100630\\_kp.gif](http://www.swpc.noaa.gov/ftpdir/warehouse/2010/2010_plots/kp/20100630_kp.gif)

**For around 23 July (Bonnie veered right):** A stream of fast solar wind from Coronal holes struck earth on 23<sup>rd</sup>. At the same time sunspot 1089 was shining loads of Extreme Ultra Violet (EUV) to Earth which was being absorbed by the thermosphere which has been thinned during the prolonged solar minimum we are now leaving.

<http://spaceweather.com/archive.php?month=07&day=22&year=2010&view=view>

**World-wide success of Top SLAP Extremes forecasts 10-12 and 18-20 (=>23) July - Reports:**

<http://www.weatheraction.com/docs/WANews10No26.pdf> <http://www.weatheraction.com/docs/WANews10No28.pdf>

**For FULL FORECAST DETAILS / Purchase Weather Action forecasts please visit**

(NB USA & all Tropical storms are part of Extreme events Rest Of World option) <http://www.weatheraction.com/member.asp>  
**GET August forecasts / trial forecasts now and web access also gives you (rest of) July forecasts for Brit/ Ire or Euromaps or (selected) world extreme events / trials at no charge.**